Monitoring for Management Actions

Eyes on the Bay
www.eyesonthebay.net

Your Source for Maryland Tidal Water Quality Information

Monitoring Stations

- Real-time
- Near-time
- Monthly
- Vertical Profiler
- Water Quality Mapping

Potomac River Blue Plains WWTP

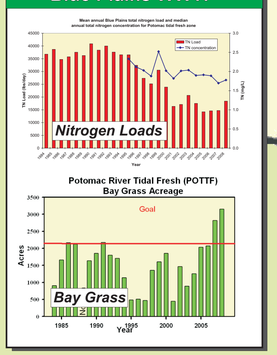

Maryland Nitrogen Trends

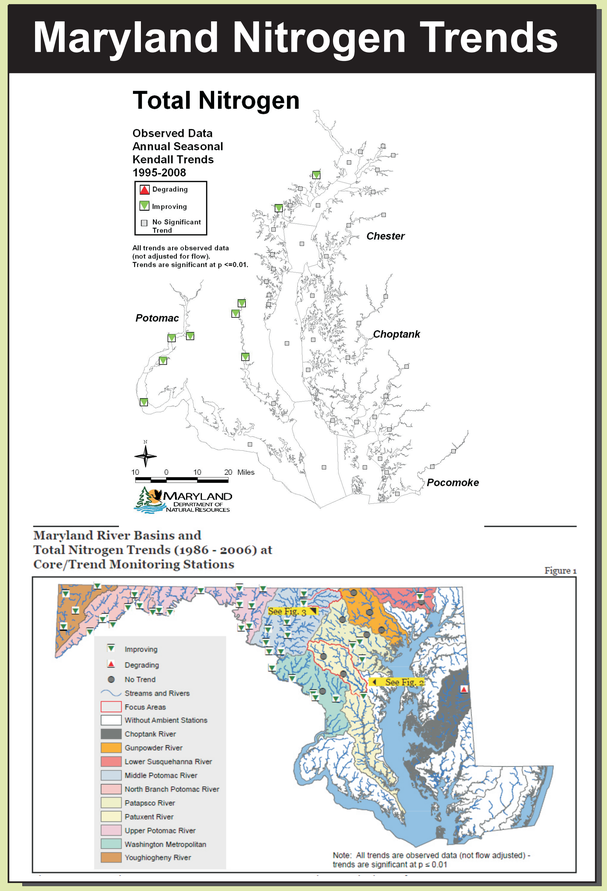

Patuxent River Western Branch WWTP

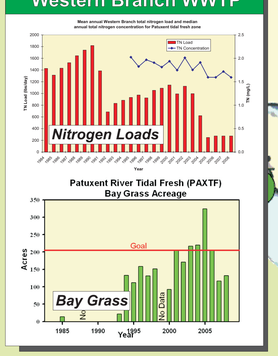

Bush River Habitat Conditions

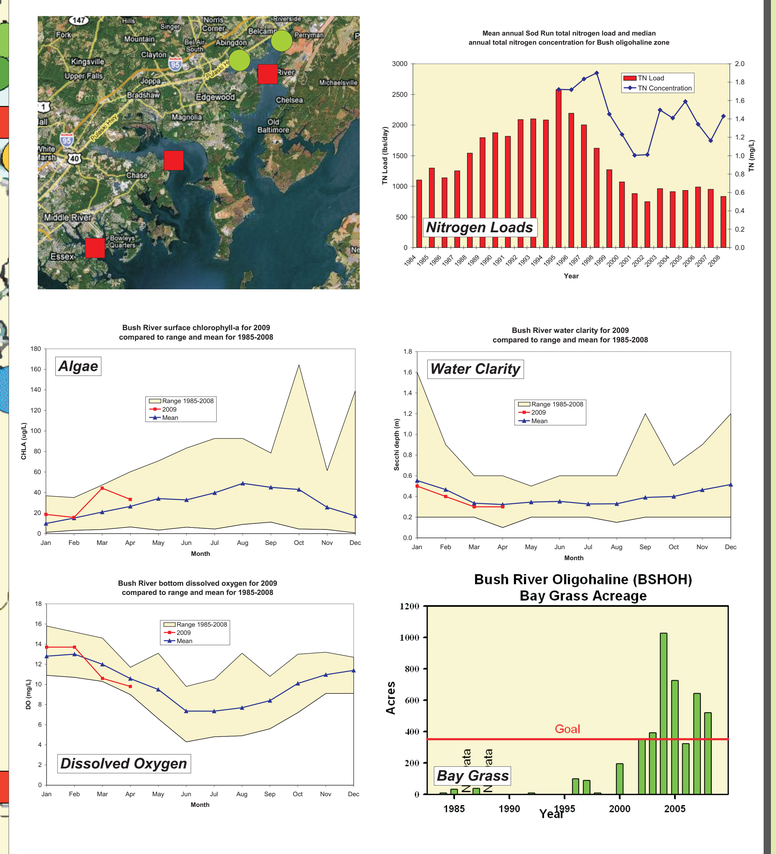

Scale (miles)

0 10 20 30 40

MARYLAND DEPARTMENT OF NATURAL RESOURCES

Martin O'Malley, Governor
Anthony G. Brown, Lt. Governor
John R. Griffin, Secretary